




KINGWOOD TOWN HALL MEETING



COUNCIL MEMBER FRED FLICKINGER, DISTRICT E

DON Neighborhood Grant Matching Program

Bear Branch Trails Assoc. Project




Before



After



State Rep. Charles Cunningham





Council Member Twila Carter



Council Member Sallie Alcorn



Council Member Julian Ramirez



Council Member Willie Davis

AND ALWAYS TO RECOGNIZE THE

LIVE



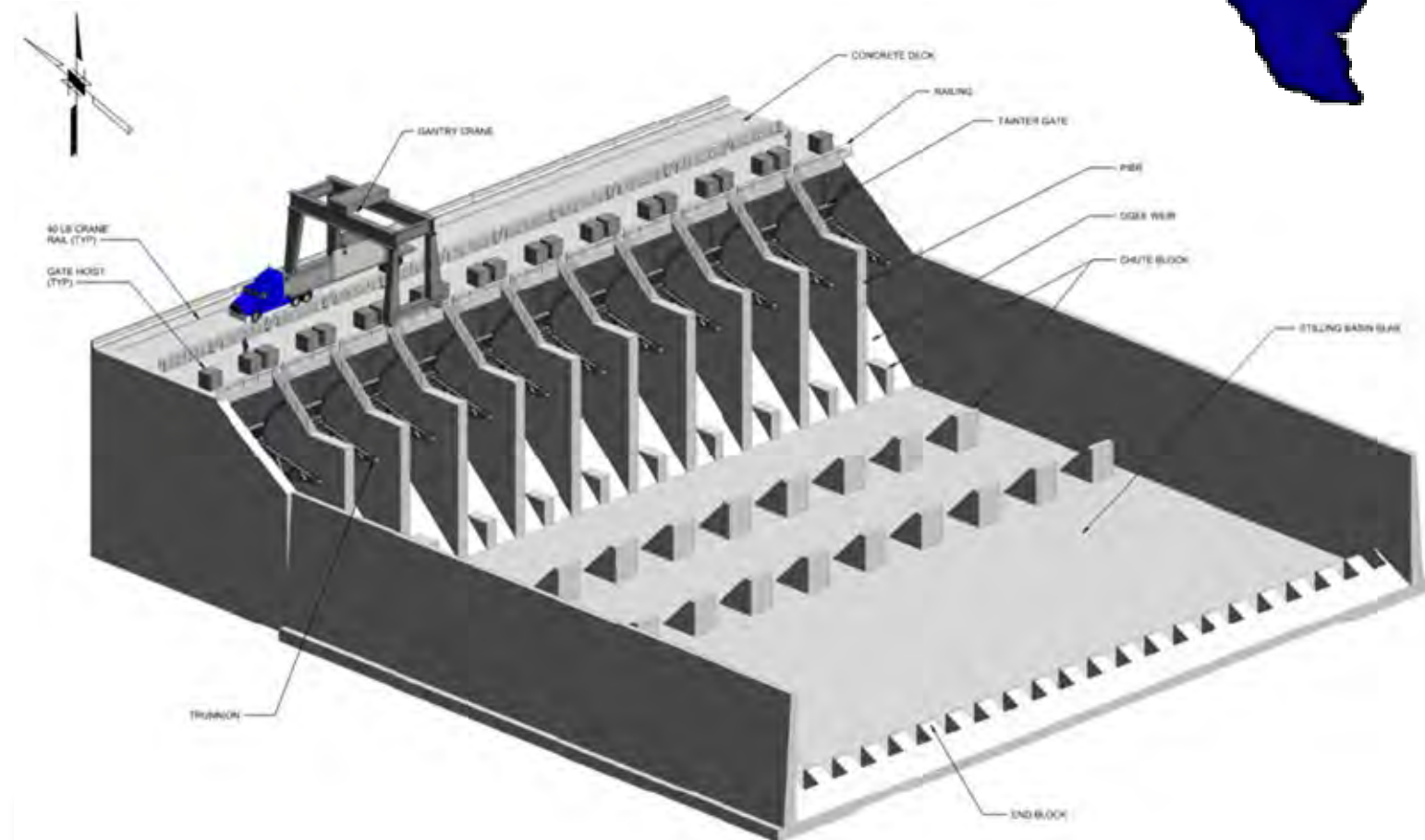
Lake Houston Dam Project Updates



Lake Houston Dam Spillway Improvement Project

Void and Concrete Repair Project

Spillway Rehabilitation and Replacement Concept Analysis





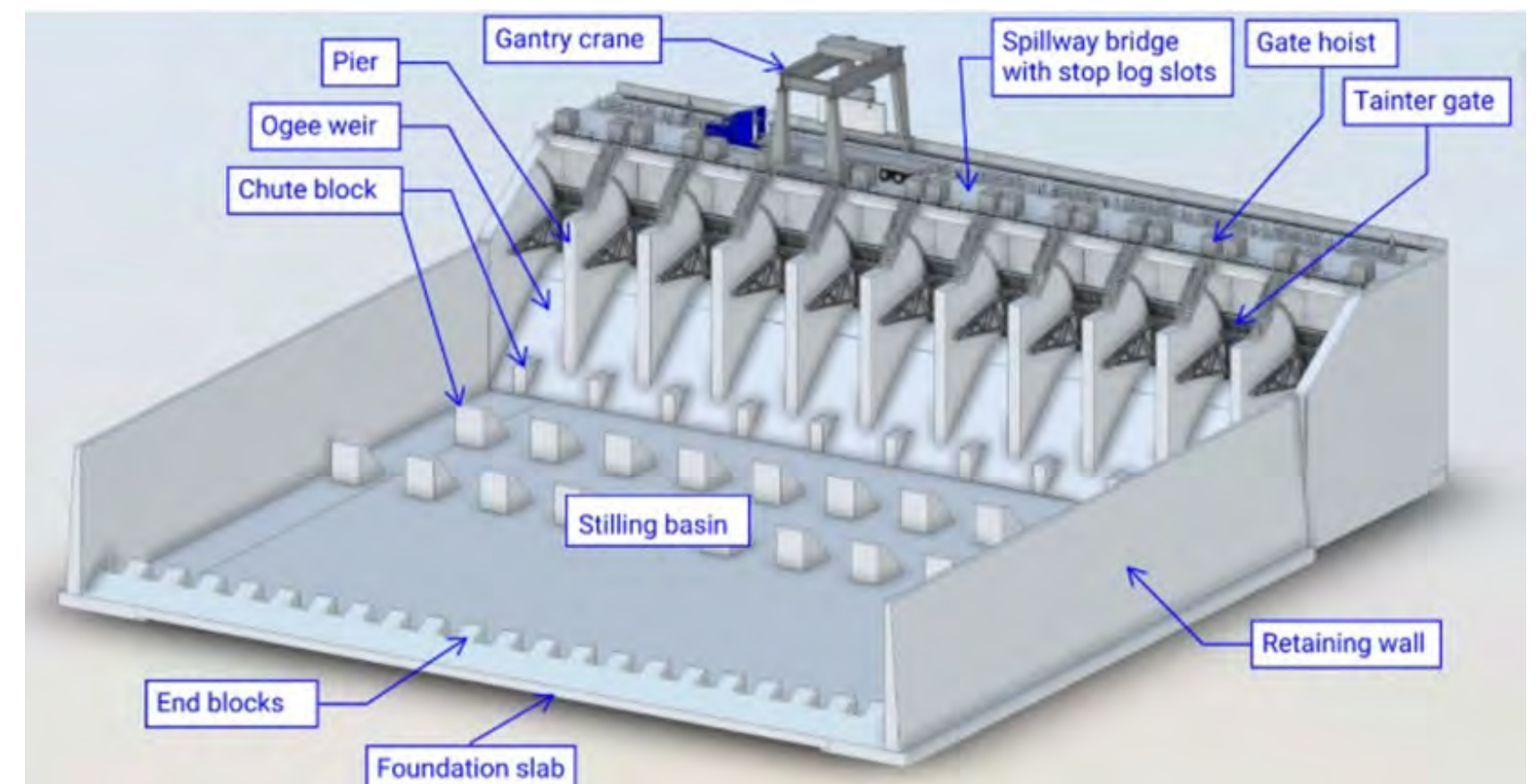
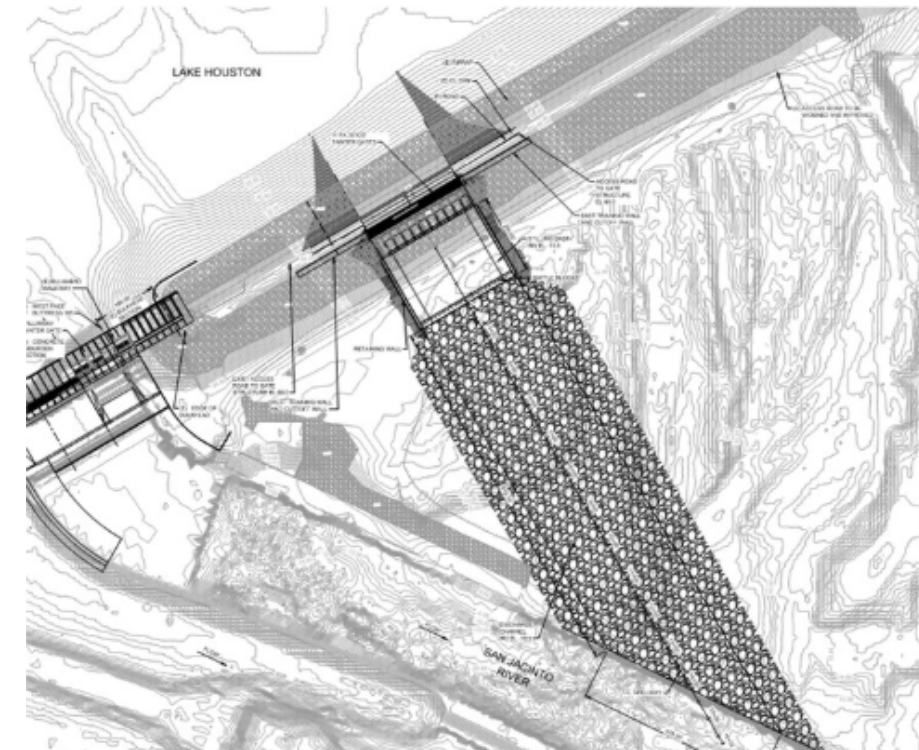
Lake Houston Dam Project Updates



Additional Discharge
Capacity: 78,000 cfs

30% - 60% - 90% - 100%
Design Deliverables

Project Benefits



LHDSIP Schedule





KINGWOOD AREA PROJECTS

CURRENT STATUS – SEPTEMBER 2025



LET'S TALK ABOUT

who is Houston Public Works

what are the projects coming soon

what is engagehouston.org

who to contact

Kingwood Diversion Channel Walnut Ln Bridge & Kingwood Drive Bridge Replacement (in Planning Phase)

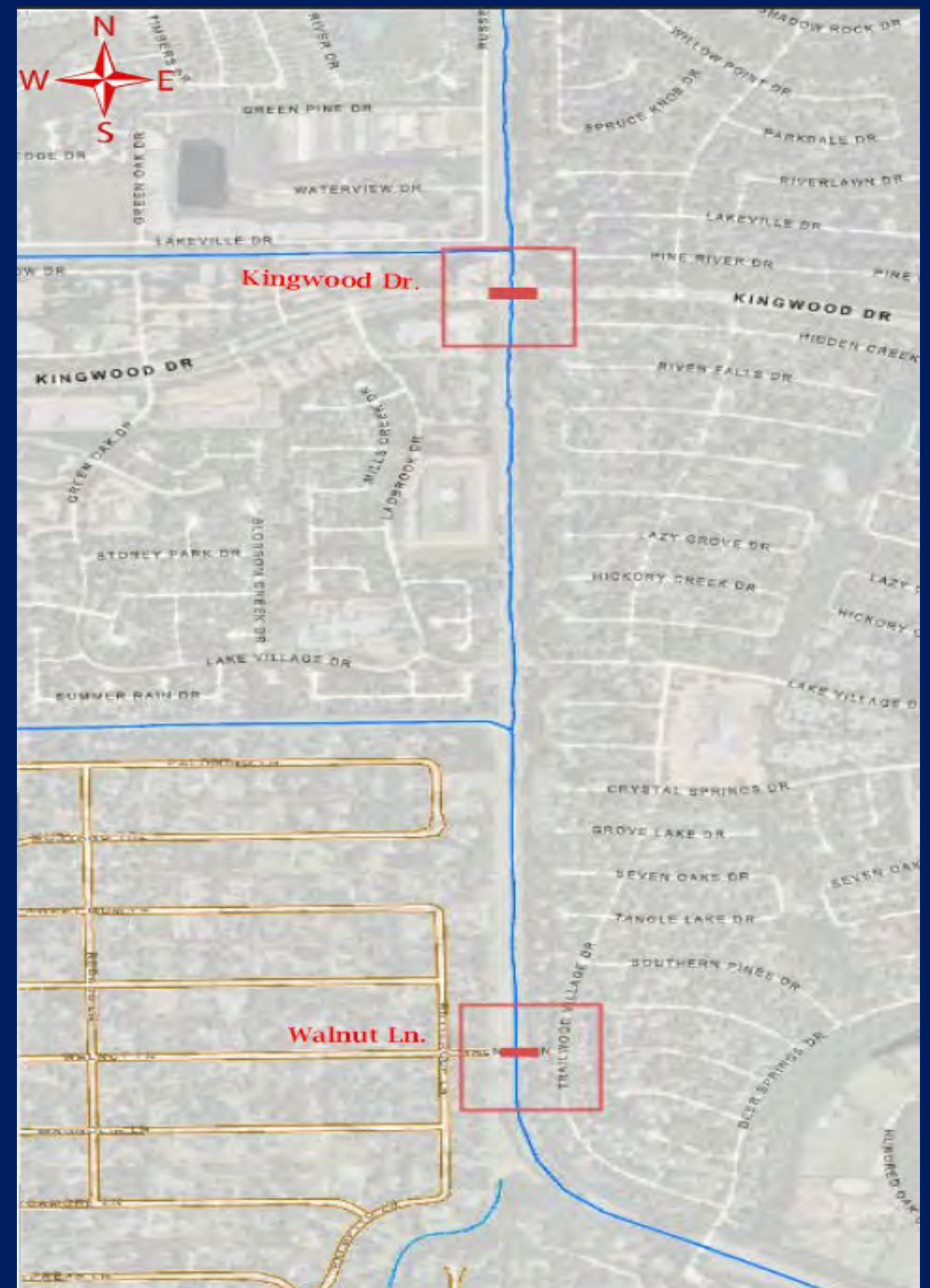
Type: Bridge Replacement

Cost: \$6 Million

Planning Phase

Construction Start: TBD

Location: Kingwood, TX



Pedestrian Bridge Replacement over HCFCD Channels (4000 Kingwood) (in Design Phase)

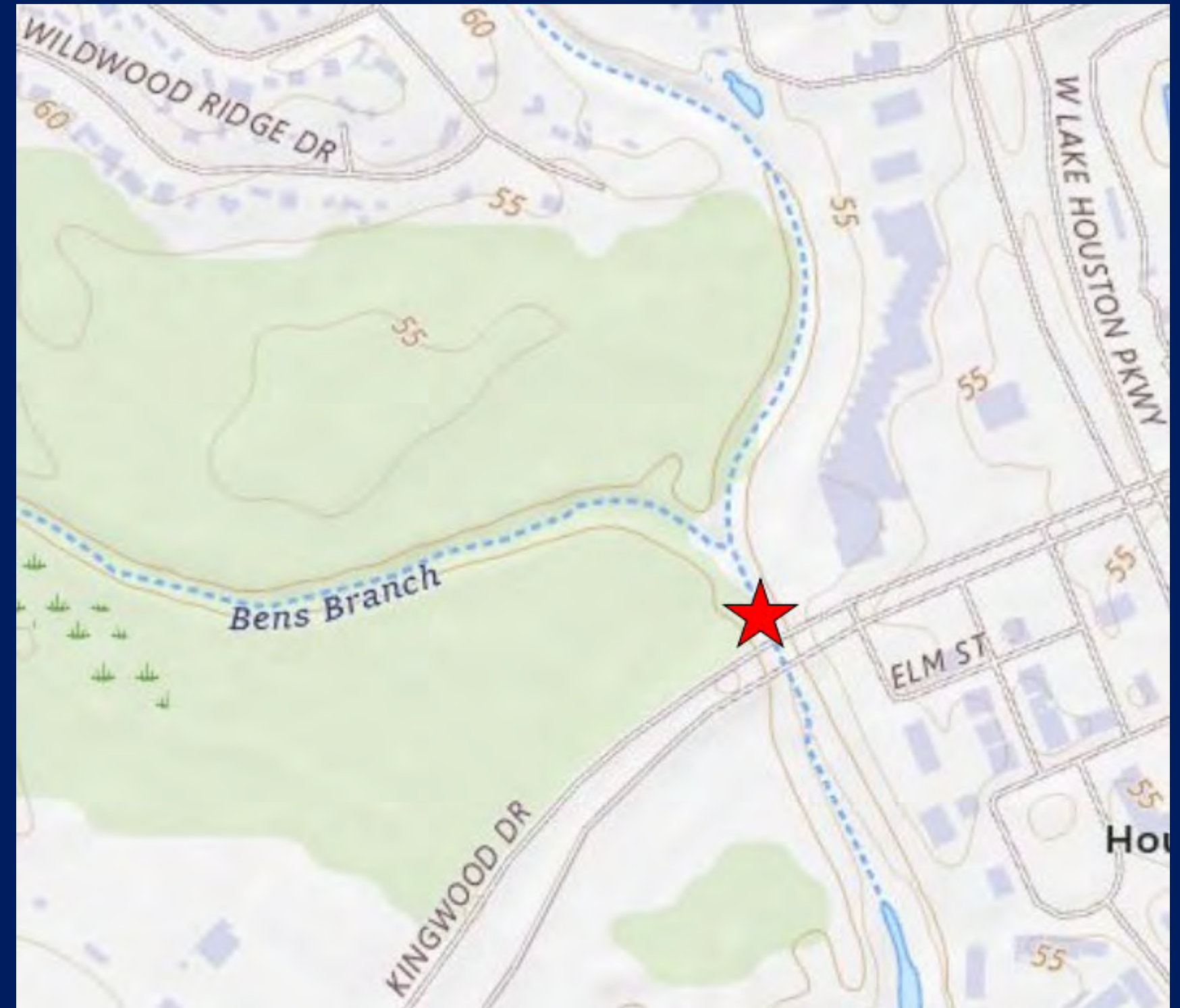
Type: Bridge Rehab/Replacement

Cost: \$66 Million

Design Complete: Spring 2026

Construction Start: Summer 2026

Location: Near 4303 Kingwood Drive
(retail renovation) and 4360 Kingwood
Drive (former Fuddruckers restaurant)



CHESTNUT RIDGE ROADSIDE DITCH IMPROVEMENTS

TYPE DRAINAGE

COST \$1,352,901.87

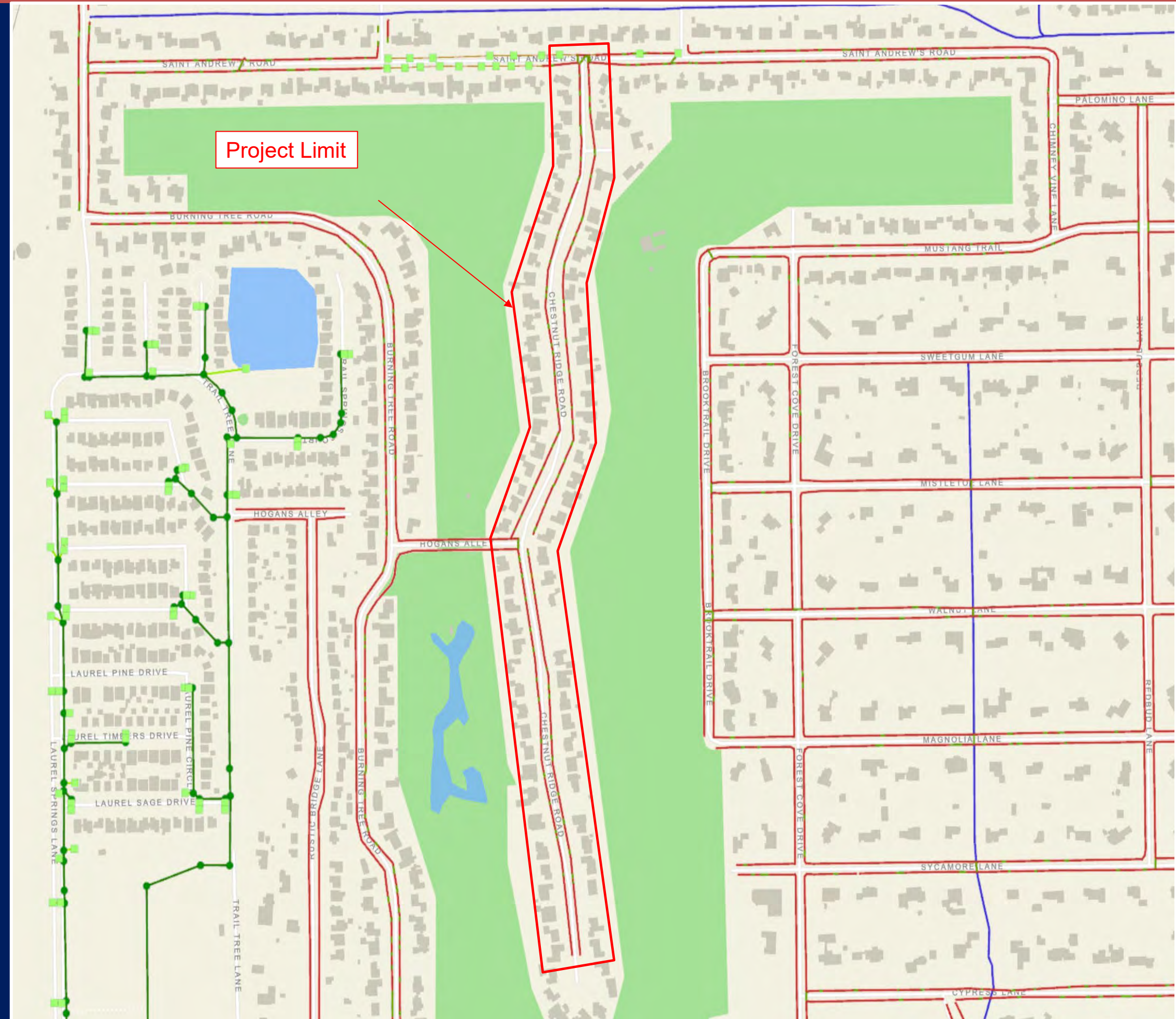
START SUMMER 2024

COMPLETION WINTER 2025

PROJECT MANAGER

DESMONE KELLEY

ENGAGE@HOUSTONTX.GOV



SAND CREEK VILLAGE DRAINAGE IMPROVEMENTS

TYPE DRAINAGE

COST \$1,517,672.90

START SPRING 2025

COMPLETION FALL 2025

PROJECT MANAGER

DESMONE KELLEY

ENGAGE@HOUSTONTX.GOV



KINGWOOD CENTRAL WASTEWATER TREATMENT PLANT FILTER & BARSCREEN REPLACEMENT

TYPE WASTEWATER

COST \$12,070,330

START SUMMER 2025

COMPLETION WINTER 2027

PROJECT MANAGER

MARILUZ PADILLA

ENGAGE@HOUSTONTX.GOV



Project# R-000265-155A

**KINGWOOD CENTRAL AND
FOREST COVE WASTEWATER
TREATMENT PLANT UV SYSTEM
REPLACEMENT**

TYPE WASTEWATER

COST \$5,936,014

START SUMMER 2025


COMPLETION WINTER 2027

PROJECT MANAGER

MARILUZ PADILLA
ENGAGE@HOUSTONTX.GOV



Project# R-000265-155B




HOUSTON
PUBLIC WORKS

READY...SE...ENGAGE

SHAPING HOUSTON, TOGETHER

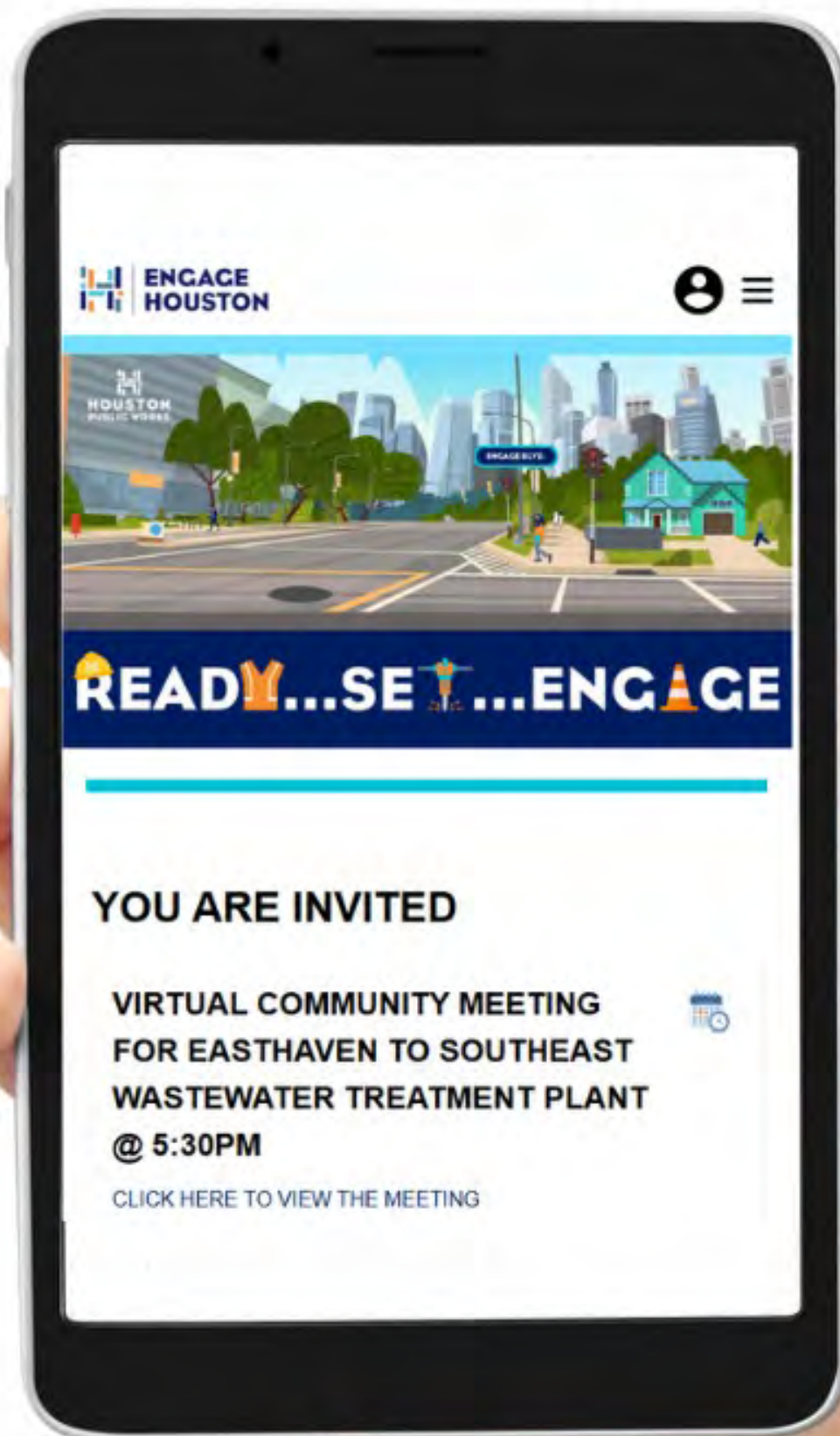
We believe meaningful public engagement leads to smarter decisions, stronger support, and real results. By working together, we're building a more connected, informed, and empowered Houston—one project at a time.



STAY IN THE KNOW AND REGISTER TODAY!

Join the Engage Community to get updates on city projects, share your voice, and help your district shine! It's quick, easy and it matters.

JOIN OUR ENGAGE COMMUNITY



ENGAGEHOUSTON.ORG

Engage with us!

- Check your project status
- Ask questions
- Post comments

TOGETHER



Houston Public Works

@HoustonPublicWorks · 351 subscribers · 180 videos

Official YouTube Channel for Houston Public Works. To report potholes, traffic signals or ...more

Subscribe

Home

Videos

Shorts

Playlists



Latest

Popular

Oldest



Virtual Community Meeting: Neighborhood Wastewater Improvements Project in the...

3 views · 1 day ago



Virtual Design Update Meeting: Gessner Paving and Drainage Buffalo Bayou to...

50 views · 5 days ago



Virtual Design Update Meeting: Fondren Rd. Braeswood to Creekbend to W. Airport...

50 views · 12 days ago



Community Development Block Grant Mitigation | Advisory Committee Meeting...

28 views · 2 weeks ago



IT'S TIME

WHO TO CONTACT



Questions? Please dial 3-1-1

visit **houstontx.gov/311** (provide project name or #)



Send questions or comments to
engage@houstontx.gov

THANK YOU!

HoustonPublicWorks.org

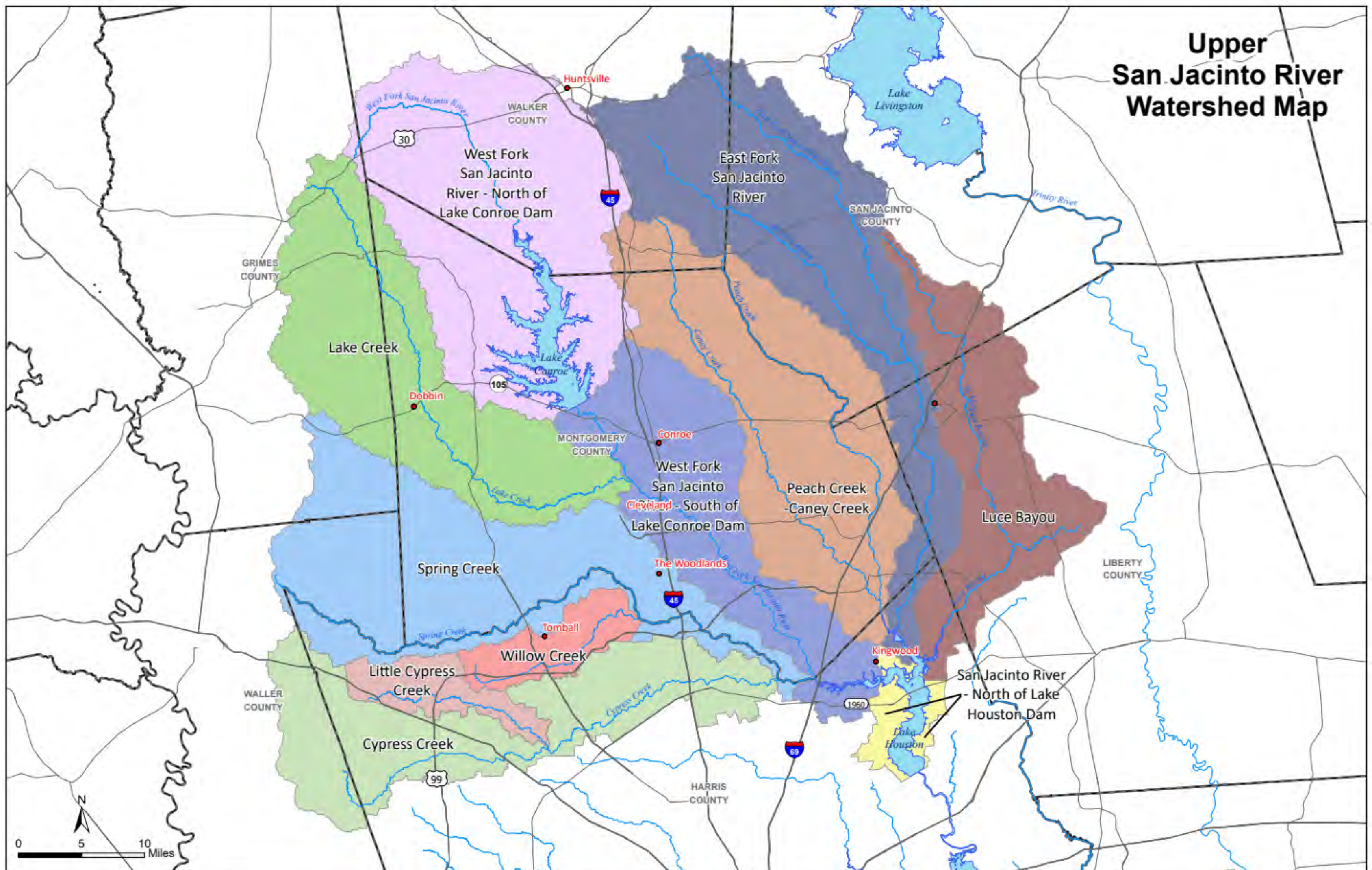


[@HouPublicWorks](https://twitter.com/HouPublicWorks)



Flood Management Division

Upper San Jacinto River Watershed Map



Flood Management Division Goals



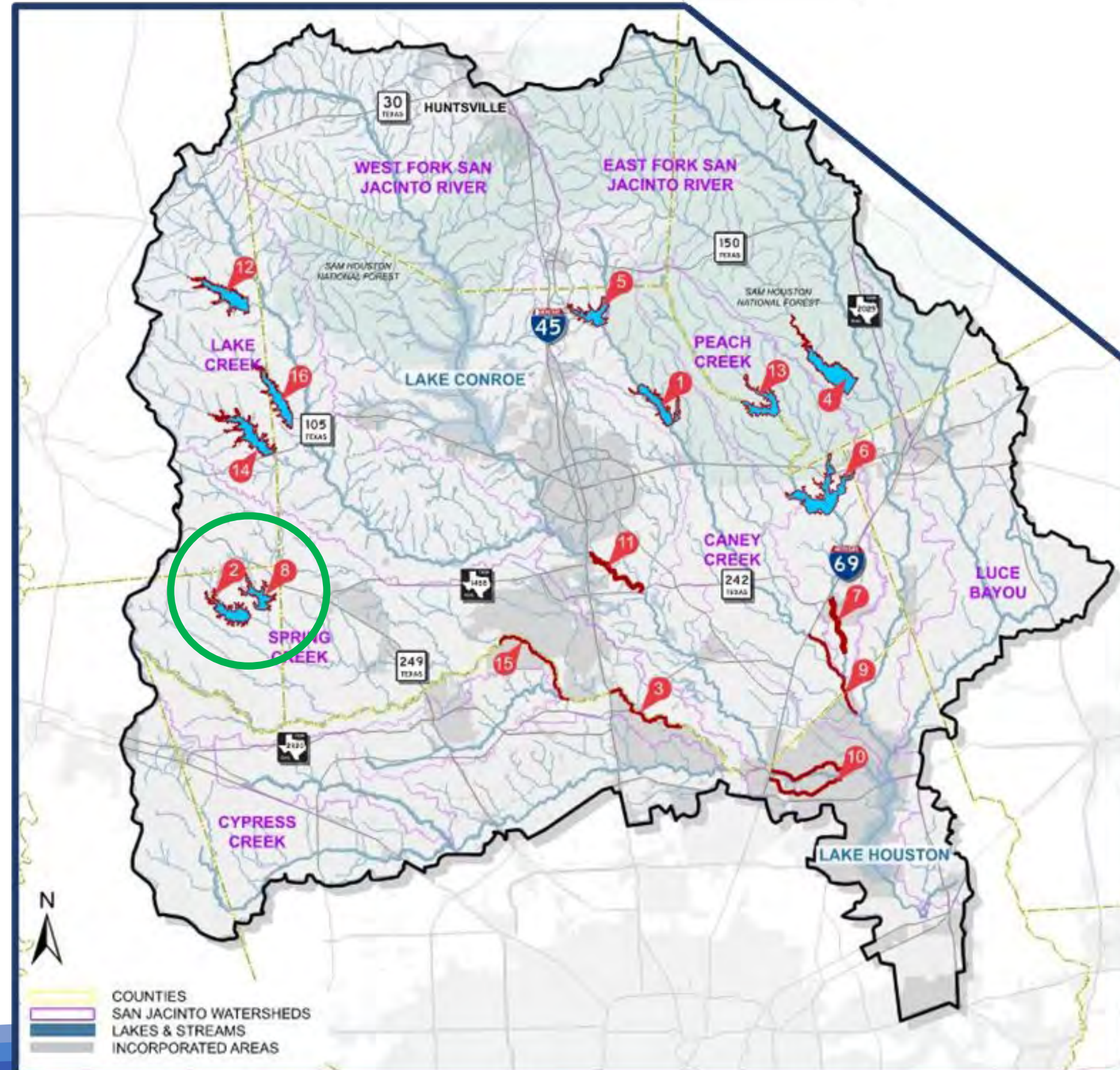
San Jacinto Master Drainage Plan

3,000 SQUARE MILES OF STUDY AREA

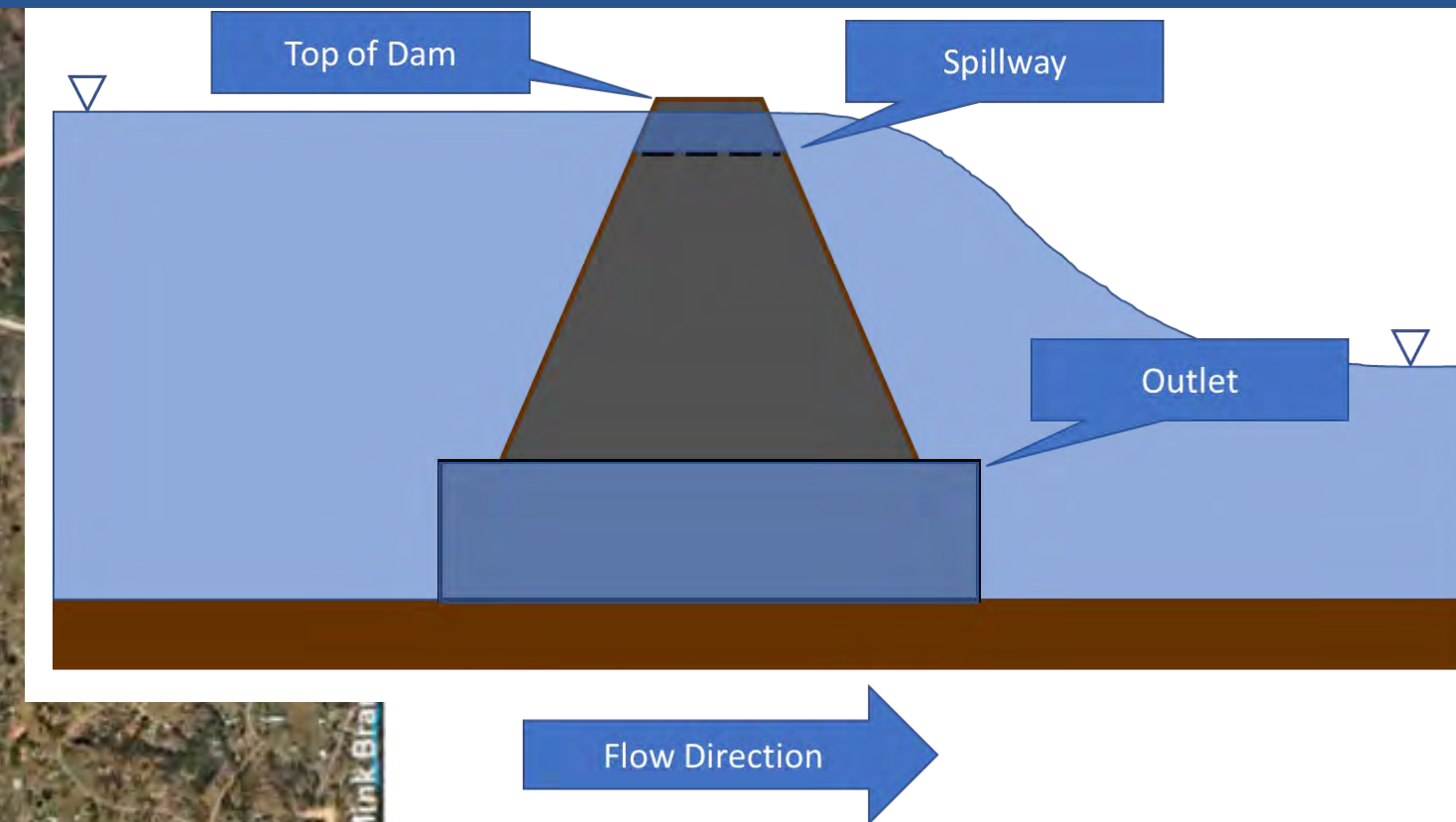
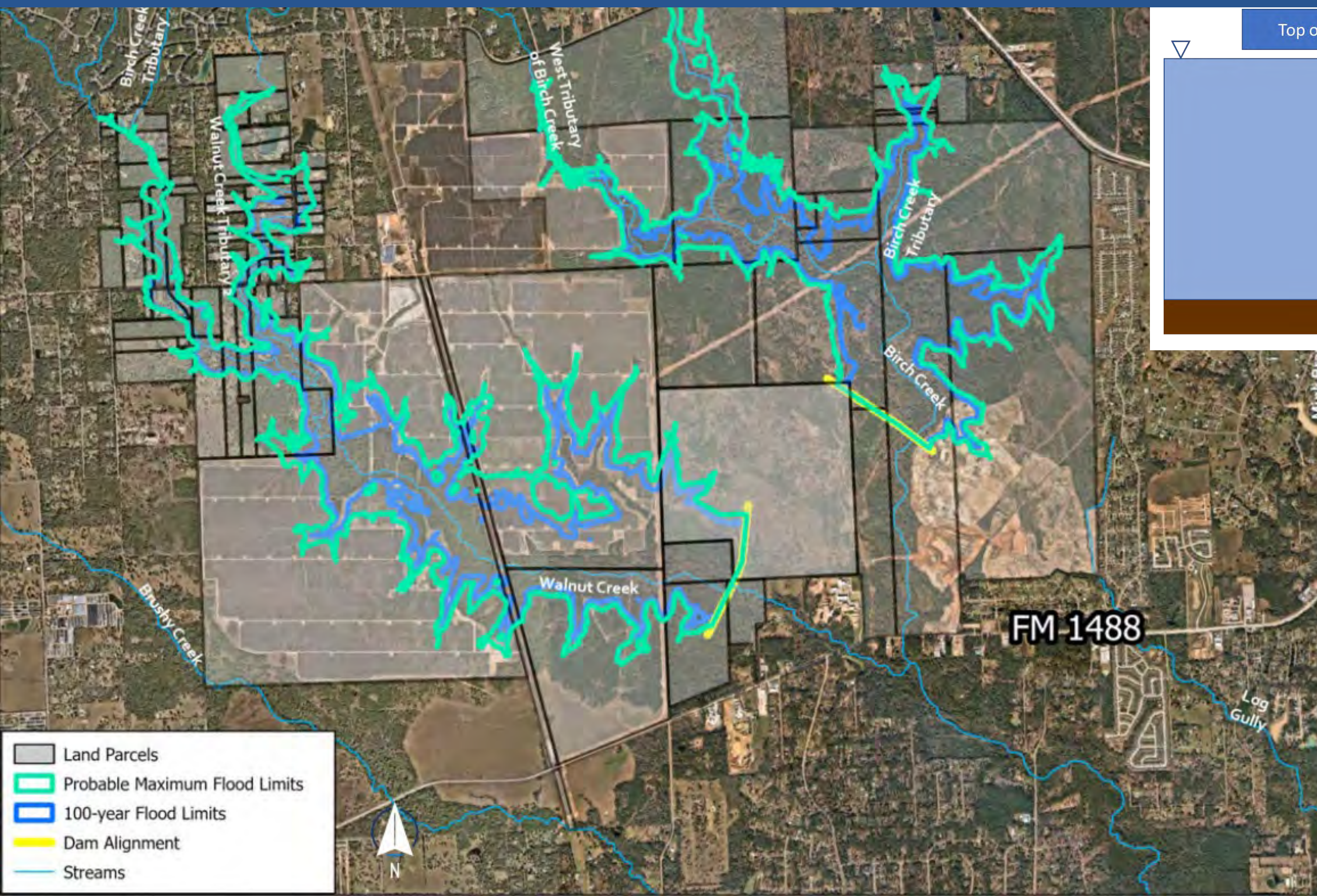
The watershed for the streams to be studied covers an expanse of nearly 3,000 square miles, located in seven different counties:

- Grimes County
- Harris County
- Liberty County
- Montgomery County
- San Jacinto County
- Walker County
- Waller County

The study includes approximately 535 miles of stream, including West Fork San Jacinto River, East Fork San Jacinto River, San Jacinto River, Lake Creek, Cypress Creek, Little Cypress Creek, Spring Creek, Willow Creek, Caney Creek, Peach Creek, Luce Bayou, Tarkington Bayou, and Jackson Bayou.



Spring Creek Flood Control Dams



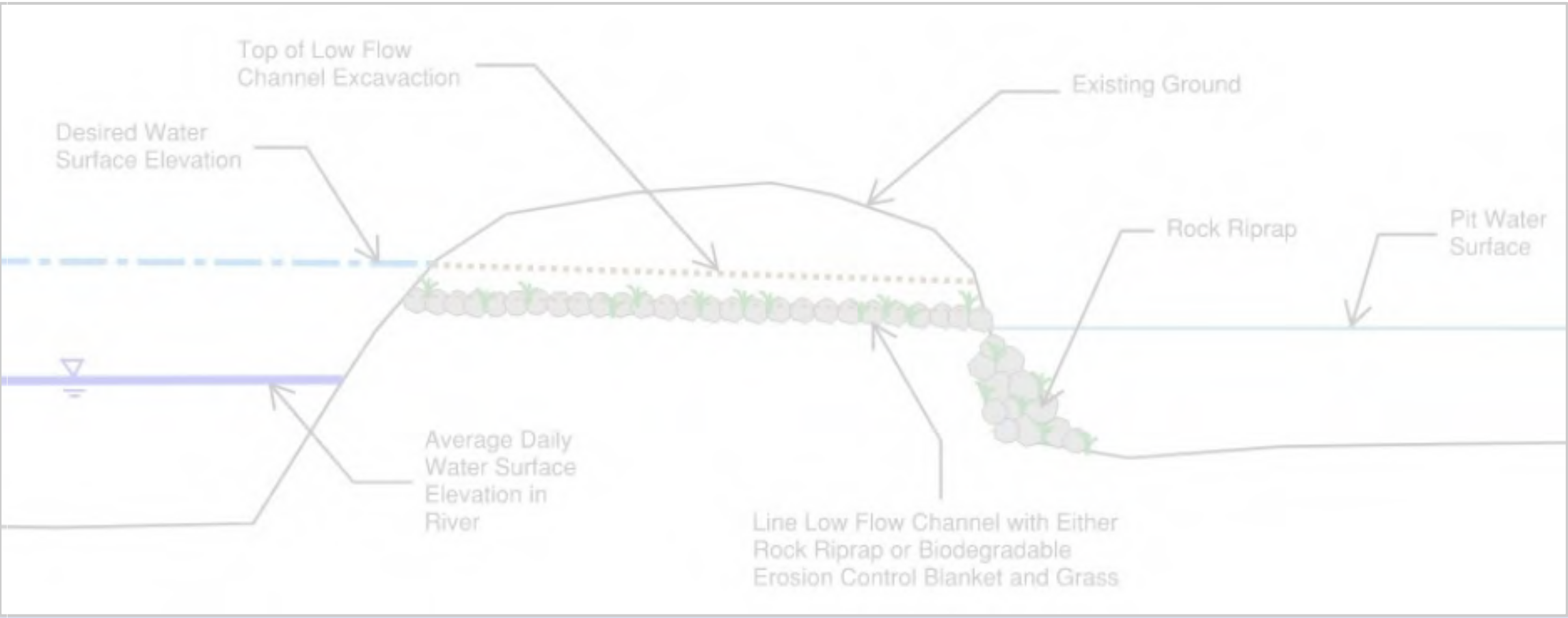
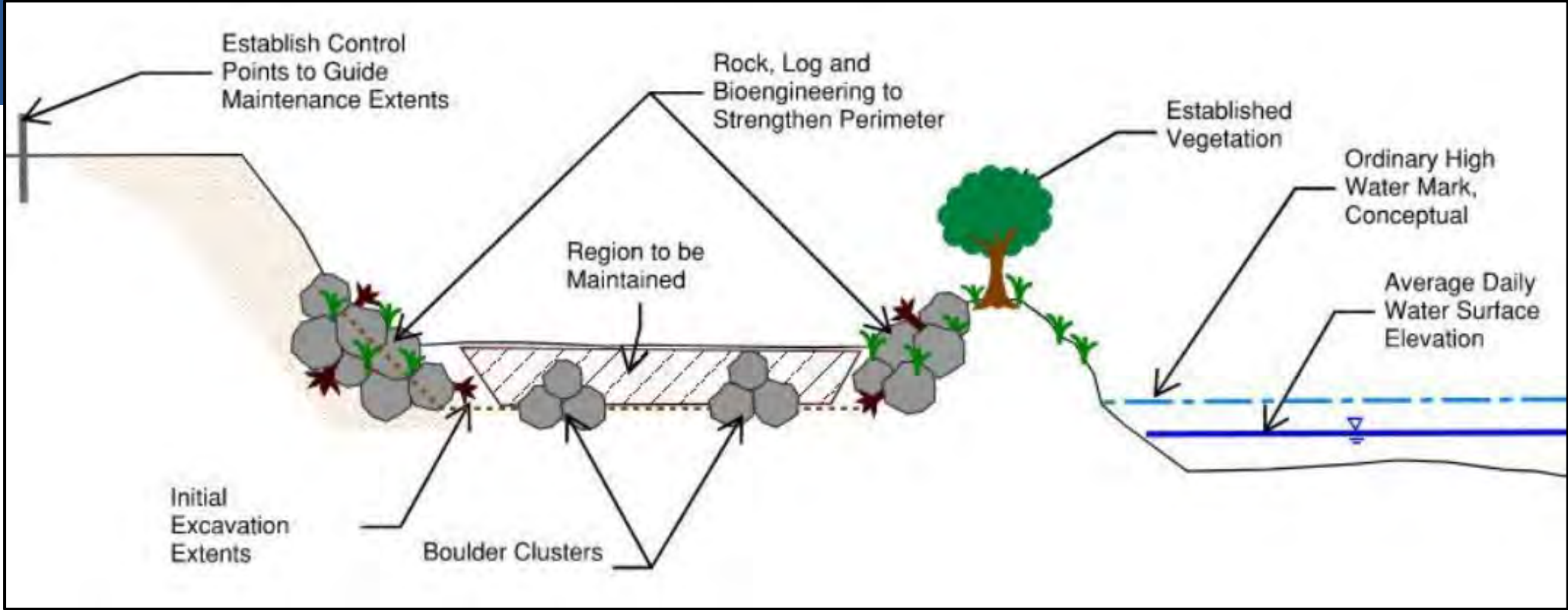
Structures removed from flooding (100-yr storm):

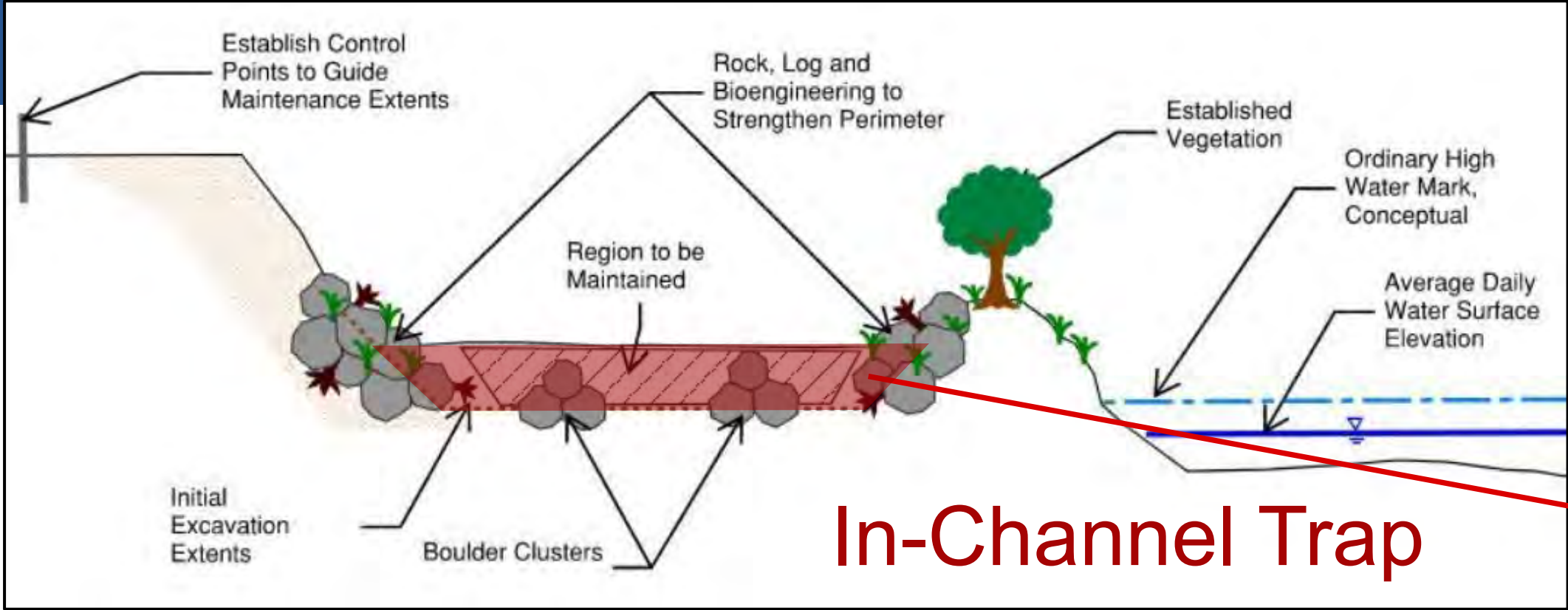
- Birch – 160
- Walnut – 225
- Combined – 335

Sand Trap Pilot Project

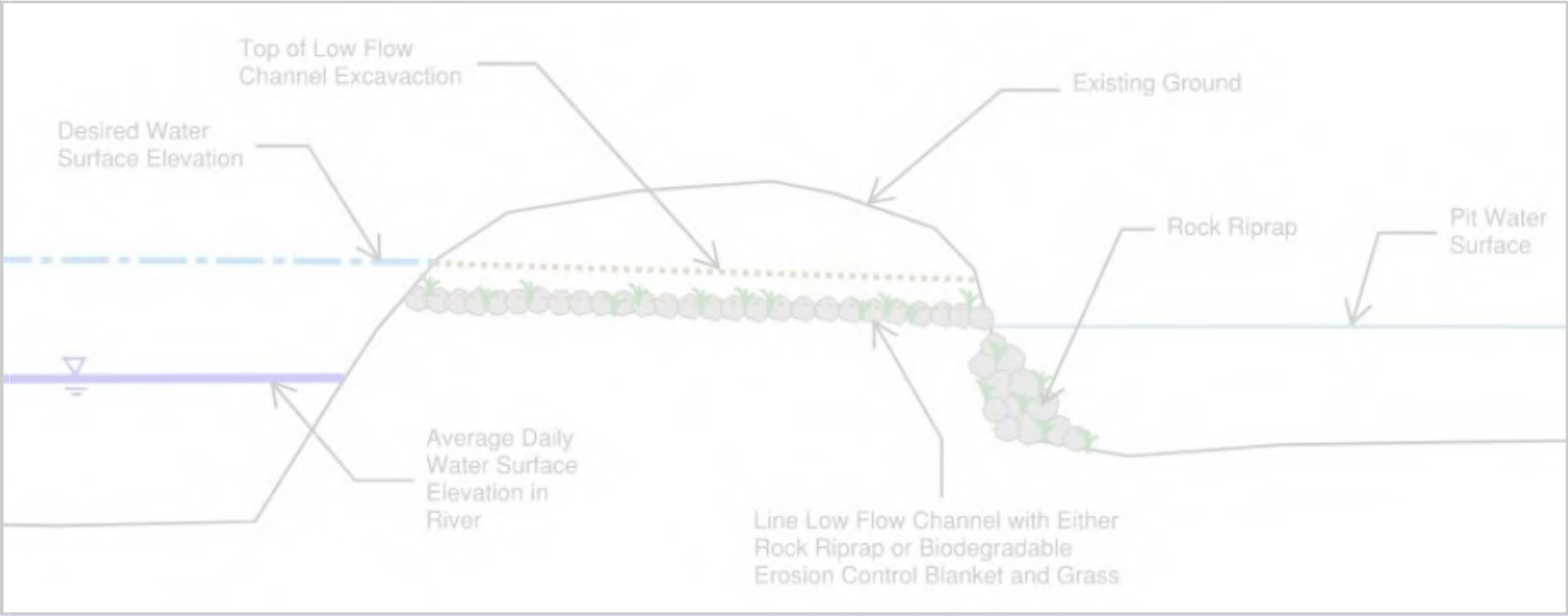


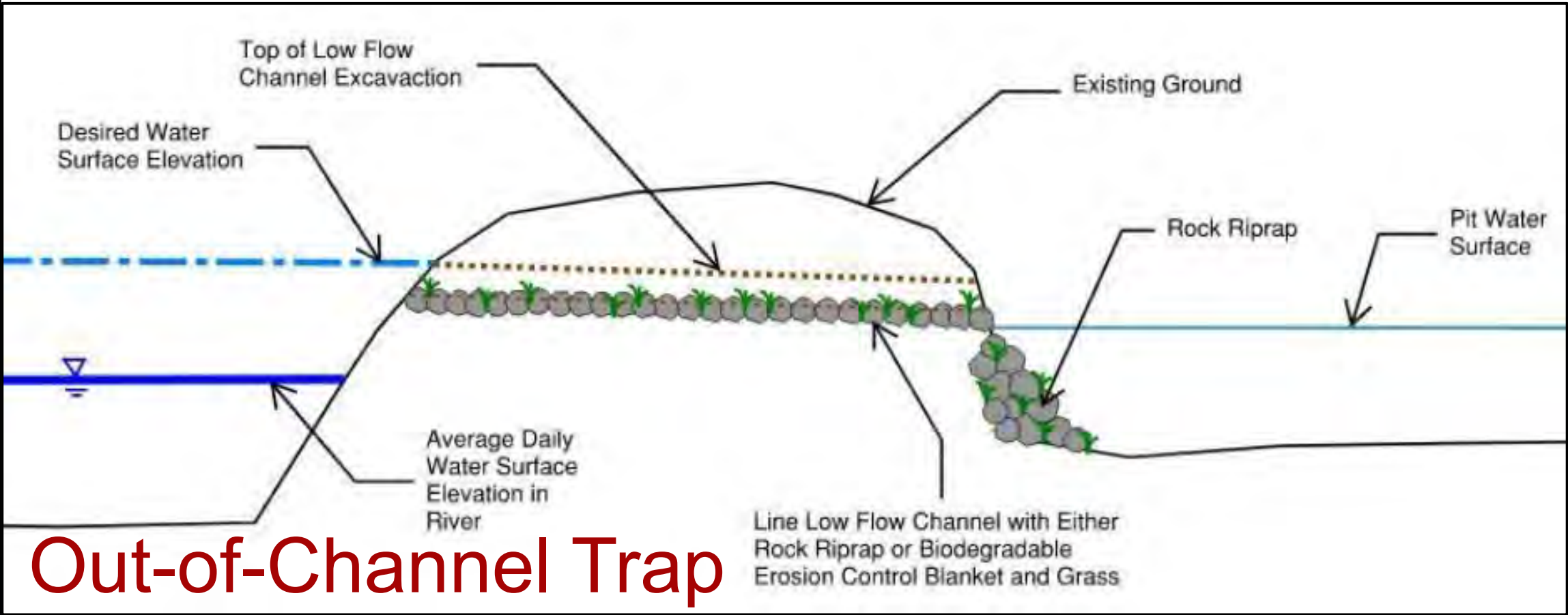
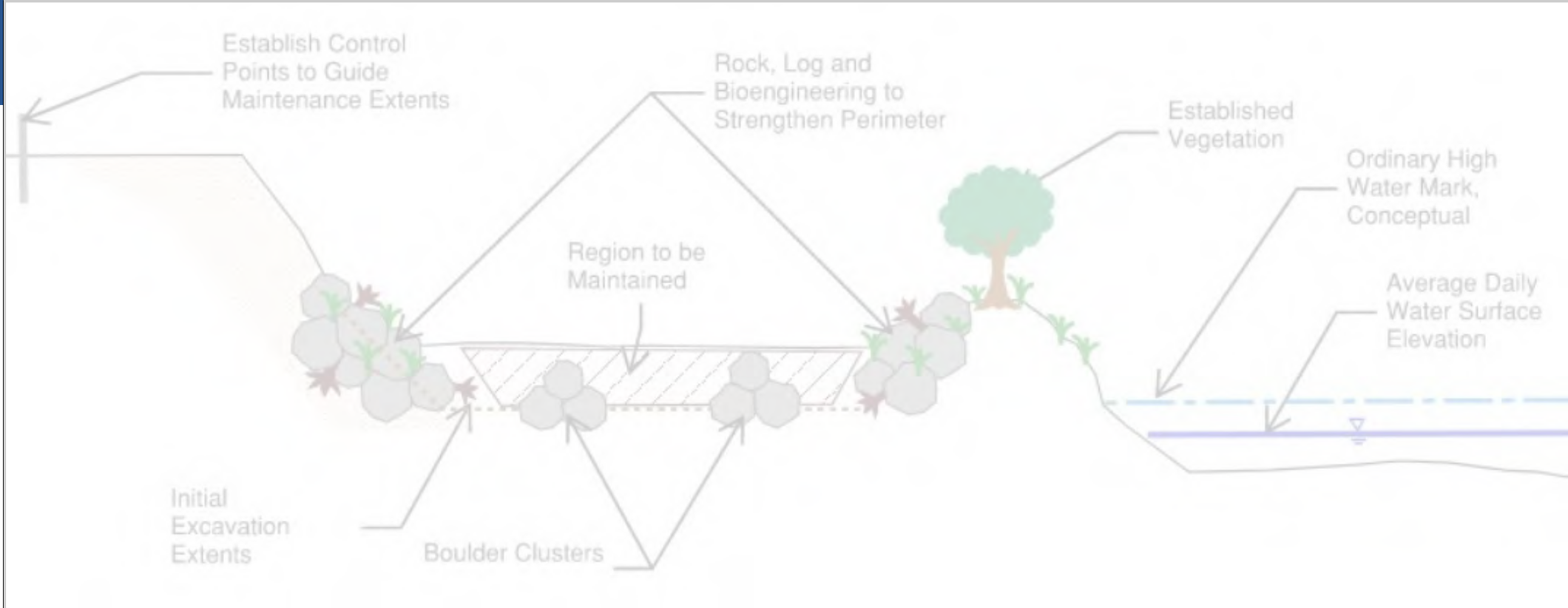
- Analyzed potential sites on East and West Forks of San Jacinto River
- Considered sand trapping efficacy and proximity to APOs
- Identified 3 finalist sites (all on West Fork)
- Site 004 recommended



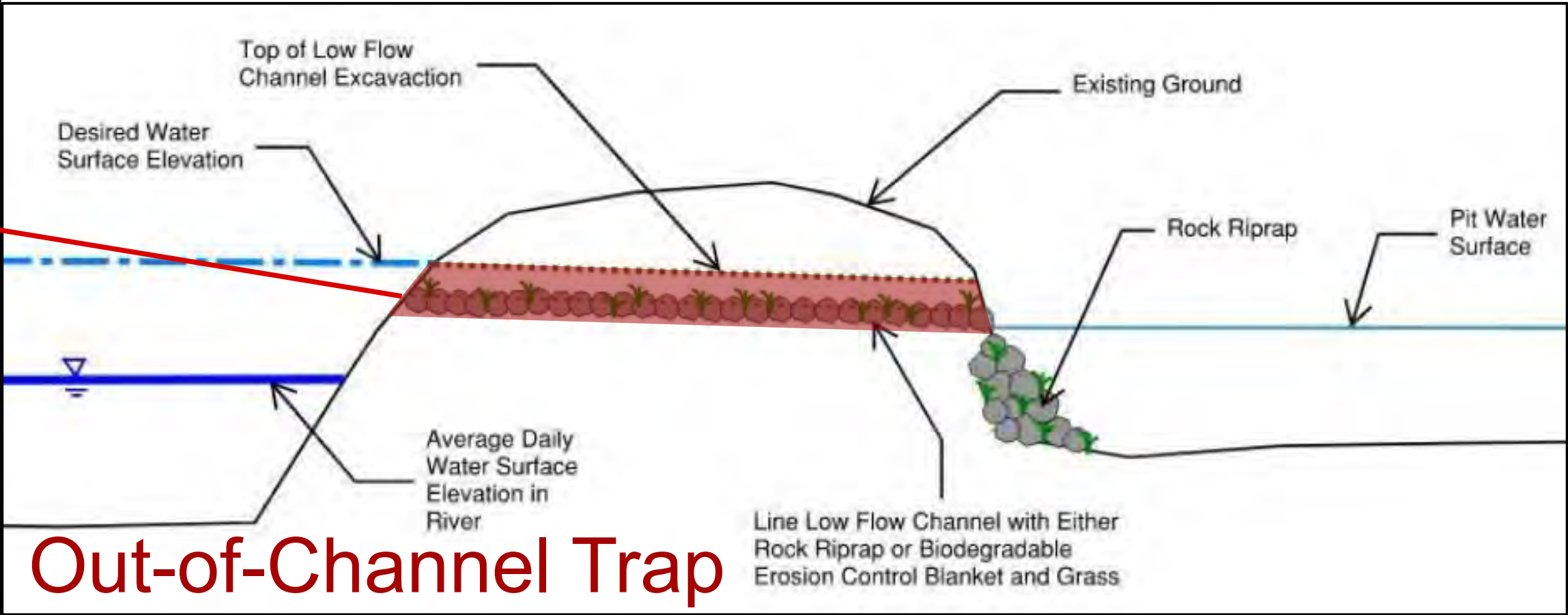
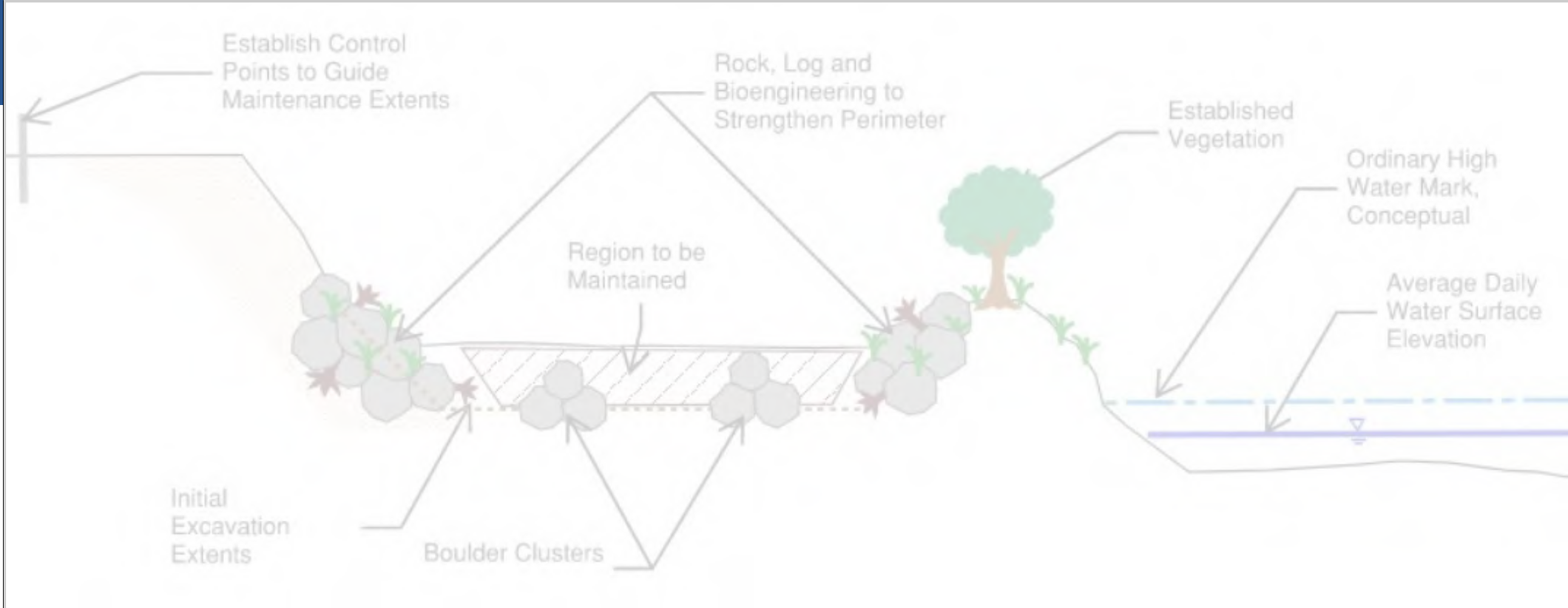


In-Channel Trap



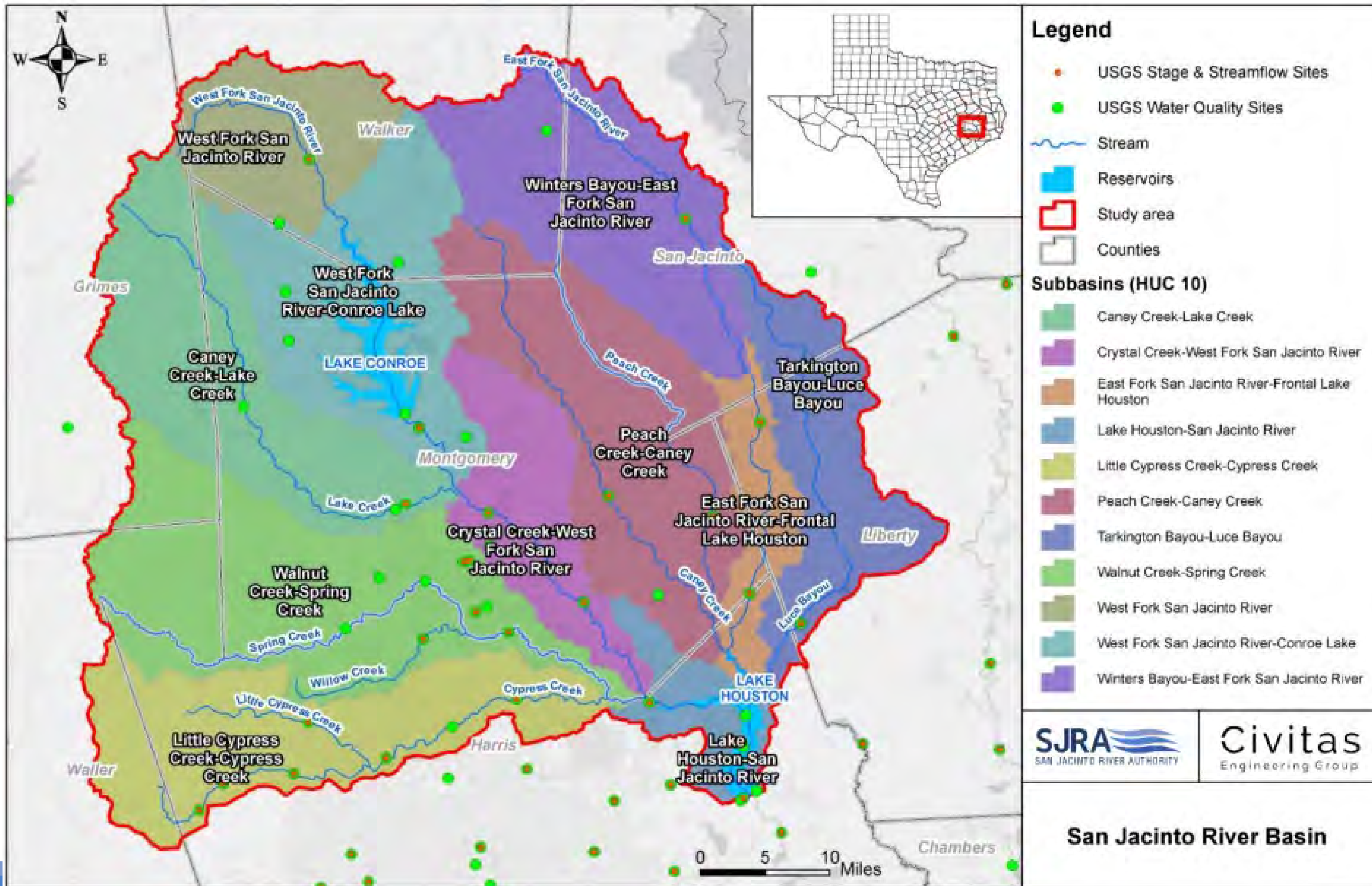


Out-of-Channel Trap

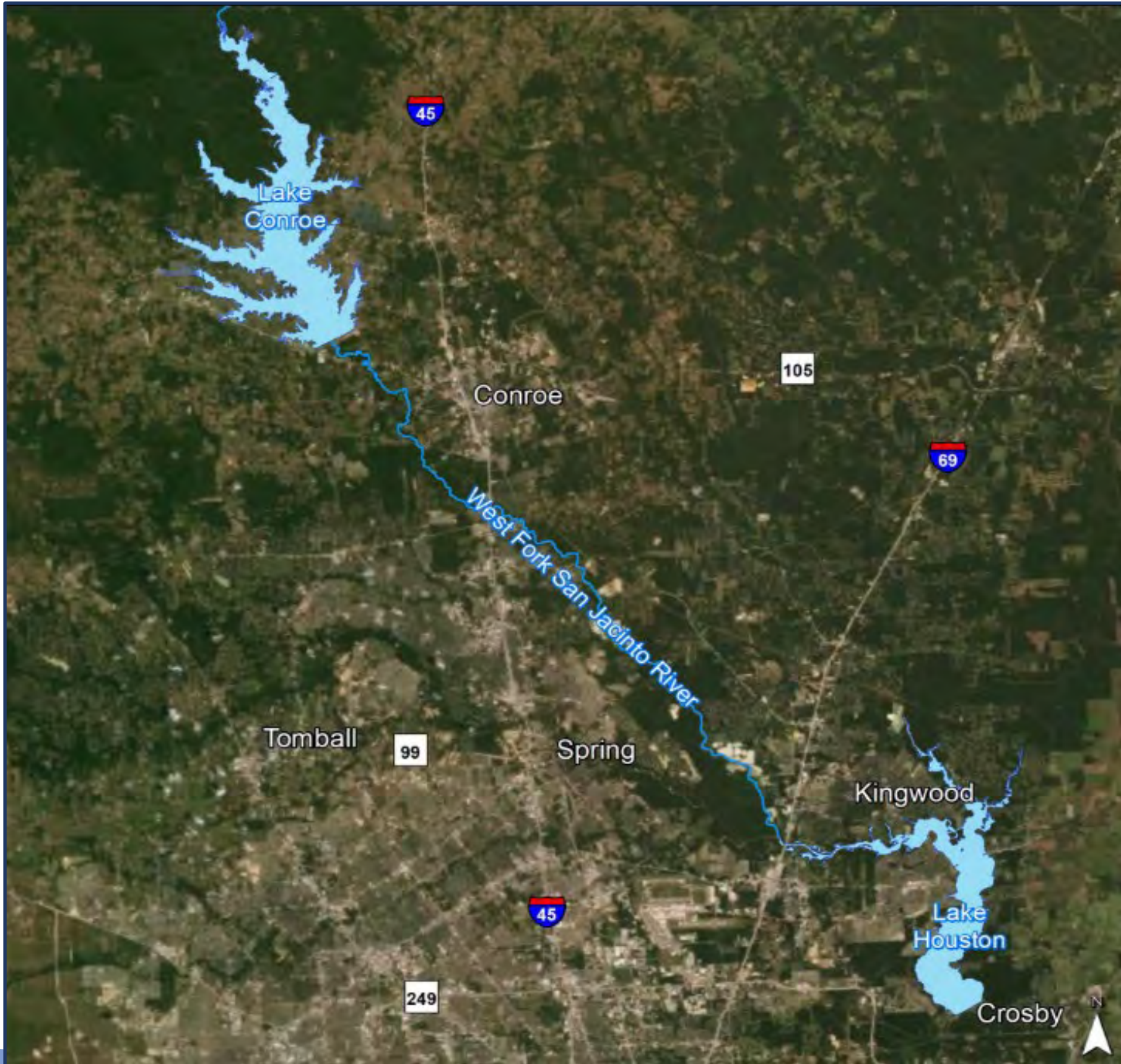


Out-of-Channel Trap

Regional Sedimentation Study



Lake Conroe – Lake Houston Joint Study



Goal: Determine most efficient and safe operation of the two reservoirs in series for both water supply and flood mitigation

4 Primary Tasks:

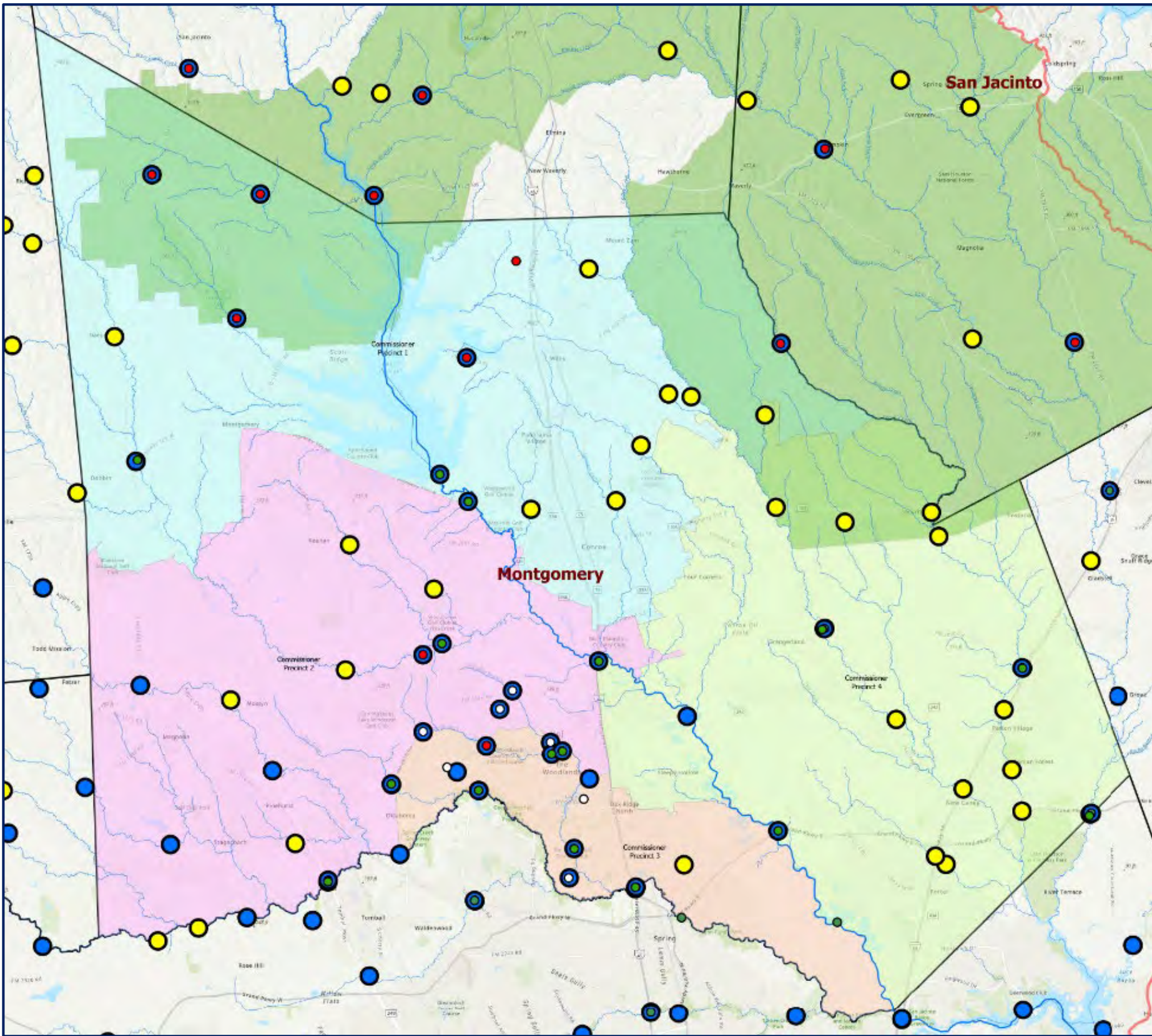
- Develop inflow forecasting tool for Lake Houston
- Support development of gate operations policy for Lake Houston
- Evaluate pre-releases at both lakes
- Stakeholder communication and engagement

Schedule: 2025 - 2026

Regional Flood Planning



Flood Early Warning Systems



<https://sanjacinto.onerain.com/>
<https://www.harriscountyfws.org/>



Houston Airports Update

Jim Szczesniak

Aviation Director

George Bush Intercontinental Airport (IAH)

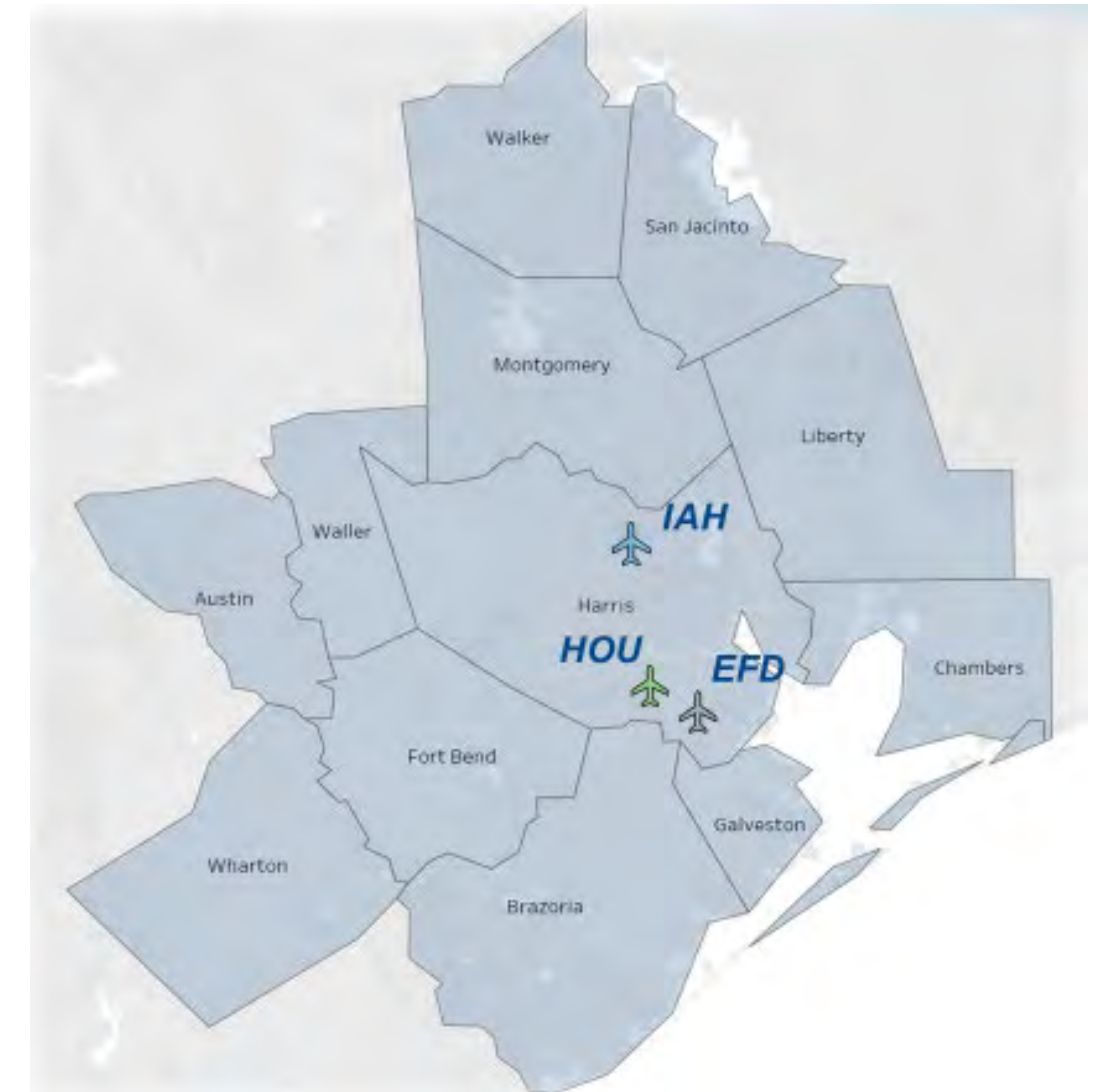
William P. Hobby Airport (HOU)

Ellington Airport (EFD) | Houston Spaceport

Houston Airports Economic Impact

- 207,787 Jobs
- \$40.6 billion in Total Output
- \$13.2 billion in Labor Income
- \$2.4 billion in State/Local Taxes
- \$13.8 billion in Cargo-Related Output

39



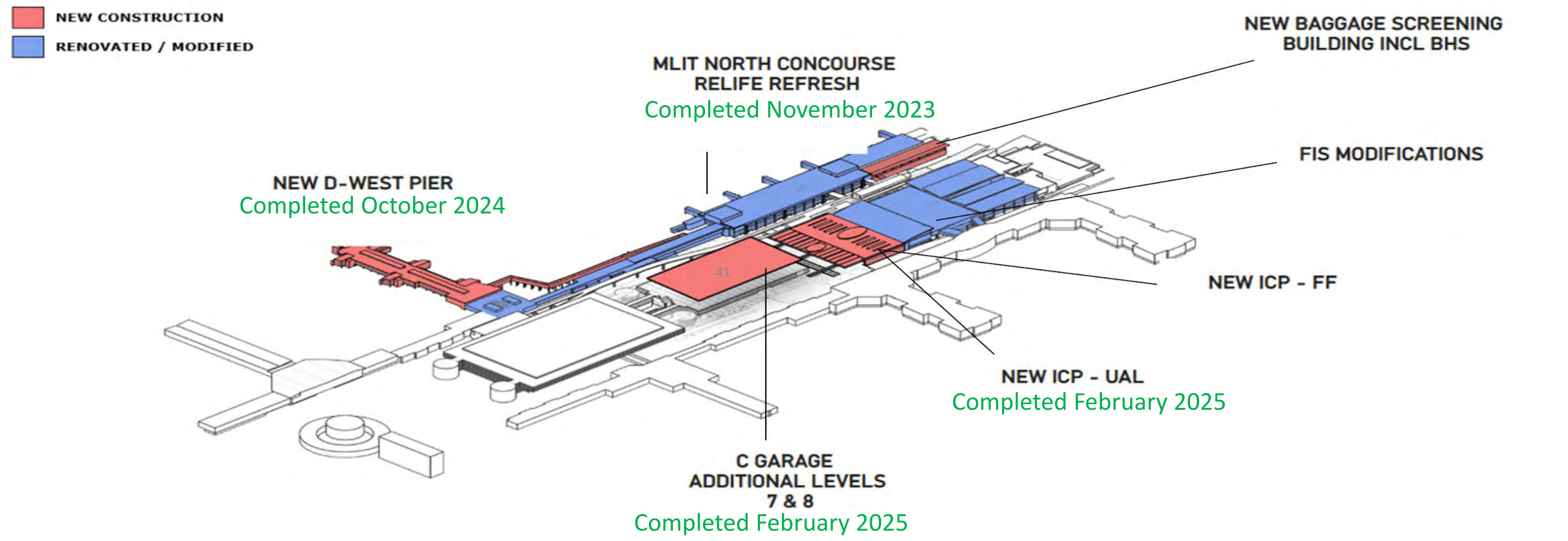
- Cargo-related output is reported separately from HAS Output, as it reflects off-airport cargo attributed to HAS activity.

Airlines & Destinations

- 29 airlines serve IAH and HOU
- Serving 188 markets
- Primary gateways:
 - Latin America
 - South-Central region of the U.S.



IAH Terminal Redevelopment Program (ITRP)



Improvements | IAH Traffic

- Traffic eased significantly this summer
 - Severe traffic down 100%
 - Heavy traffic down 98%
- Passengers are noticing the difference
- Parking satisfaction has improved:
 - April 2024: +9 Net Promoter Score
 - June 2025: +33 Net Promoter Score





How We Did It


- Redesigned Active Loading Zone
- Expanded International Arrival and Departure Curbs
- Upgraded Signage
- Closer Coordination with HPD



Terminal E United Check-In



New 17 Lane TSA Checkpoint




\$30 Million Restroom Renovation

IAH

- Terminal A: 18 Restrooms
- Terminal D: 9 Restrooms

HOU

- Central Terminal: 9 Restrooms
- East Concourse: 8 Restrooms



Improvements | Terminal B

May 2024

July 2025

HOU West Concourse Expansion





DIRECTOR LARIUS HASSEN



HOUSTON SOLID WASTE MANAGEMENT DEPT.



TIRZ 10 BOARD MEMBER, CASEY CHRISTMAN






LH RA Lake Houston
Redevelopment Authority

HOME BOARD MEETINGS

T-1013 Project North Park Overpass Project

Various resources are made available here to inform about the Northpark Drive Overpass Project. Included are downloadable files as well as videos, all of which are publicly available via participating entities.

PROJECT DOCUMENTS

				
BUDGET	SCHEDULE	PLANS NOT FOR BID	DRAINAGE ANALYSIS	PRE-BID CONFERENCE
		CROSS SECTIONS	LETTER	AGENDA
		100% PLANS VOL.I	STUDY	PRESENTATION
		100% PLANS VOL.II		SIGN-IN SHEET

PROJECT OVERVIEW

- More information and resources can be found at lakehoustonra.com

Northpark Drive Overpass and Expansion Project



HPD – KINGWOOD

Craig Bellamy, Captain





Kingwood Crime Year to Date 2025

Violent and non-violent crimes: DOWN ~15% YTD

Homicides, Human trafficking, kidnappings, or Greenbelt trail incidents: ZERO reported.

Auto theft and Burglaries: DOWN over 37% YTD

BMVs and Robberies: UP ~7% YTD





HPD-Kingwood Initiatives



Crime Suppression Team: Expedited case completions of numerous violent and nonviolent cases. Coordination with Harris and Montgomery County to arrest wanted persons.

Dogwood Street Clean Up: Coordinated with City of Houston to clean up trash. Also arrested several individuals for theft of electricity, illegal dumping, weapons, and drug offenses.

Traffic Enforcement: Data driven, combined with community concerns

Bike Patrol: Green Belt, apartment and business patrols.

Craig Bellamy, Captain

Phone: 832-395-1858

Mobile: 281-682-2981

Craig.Bellamy@HoustonPolice.Org



MODERATED Q&A



THANK YOU FOR COMING! DRIVE HOME SAFE!