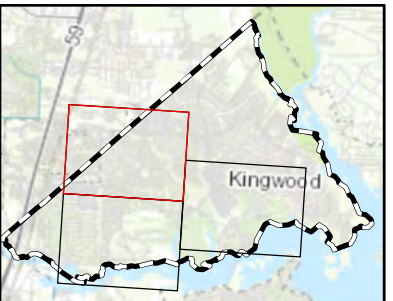
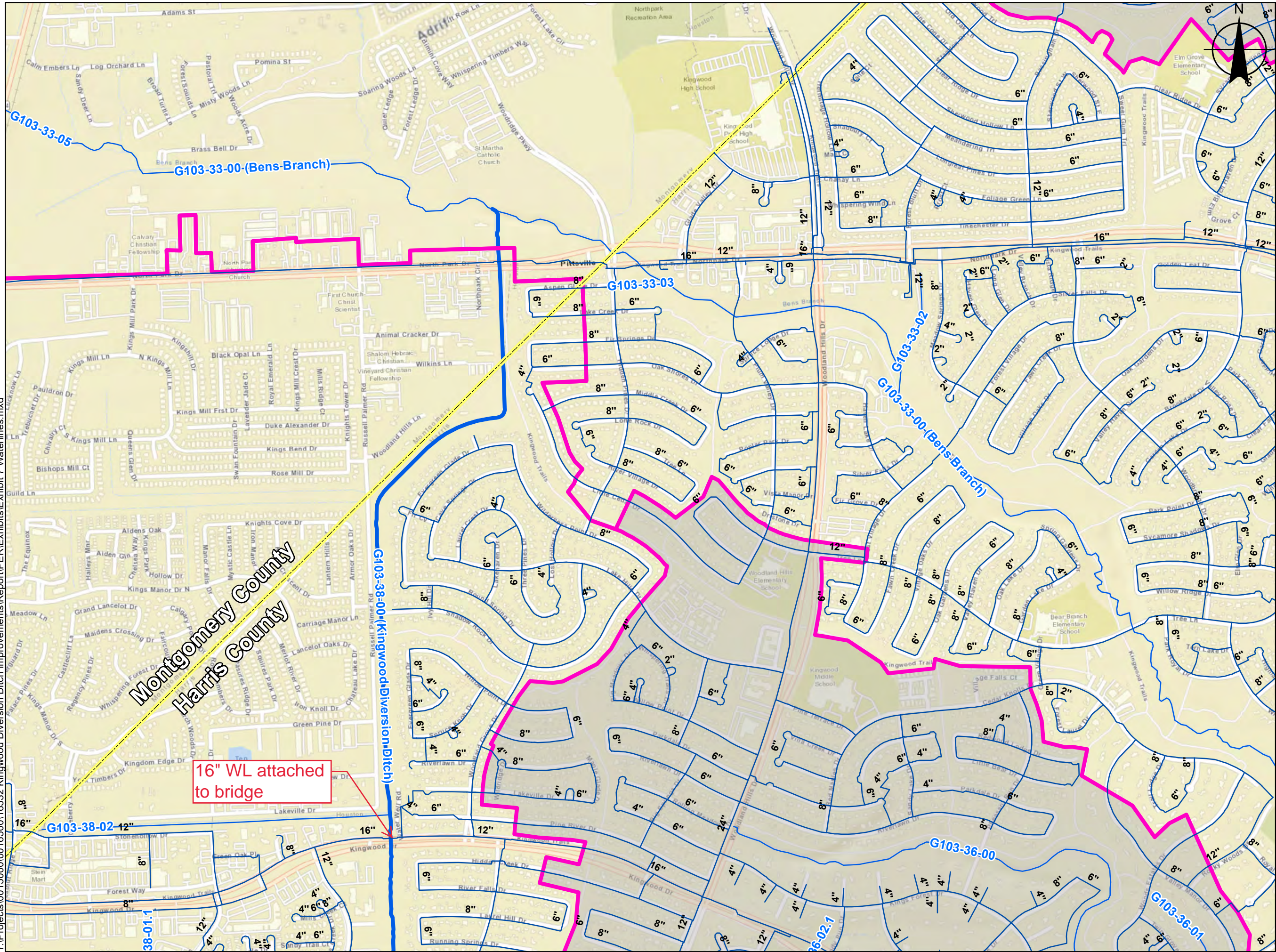


Y:\Projects\0015000\0016500\16532 Kingwood Diversion Ditch Improvements\Report\PER\Exhibits\Exhibit 7 Waterlines.mxd



Legend

- COH Waterlines
- Kingwood Diversion
- Streams
- Study Area
- County Boundary

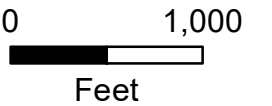
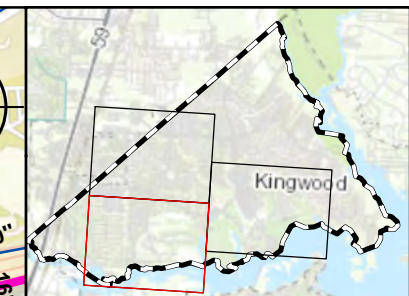


Exhibit 7-A COH Water Lines

IMPROVEMENTS TO THE KINGWOOD DIVERSION CHANNEL

Proj: NS.16532.000 December 2022

Y:\Projects\0015000\0016500\16532 Kingwood Diversion Ditch Improvements\Report\PER\Exhibits\Exhibit 7 Waterlines.mxd



Legend

- COH Waterlines
- Kingwood Diversion
- Streams
- Study Area
- County Boundary

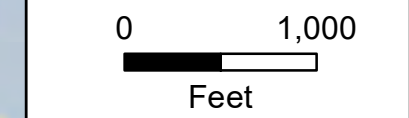
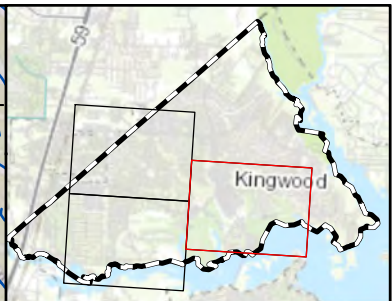
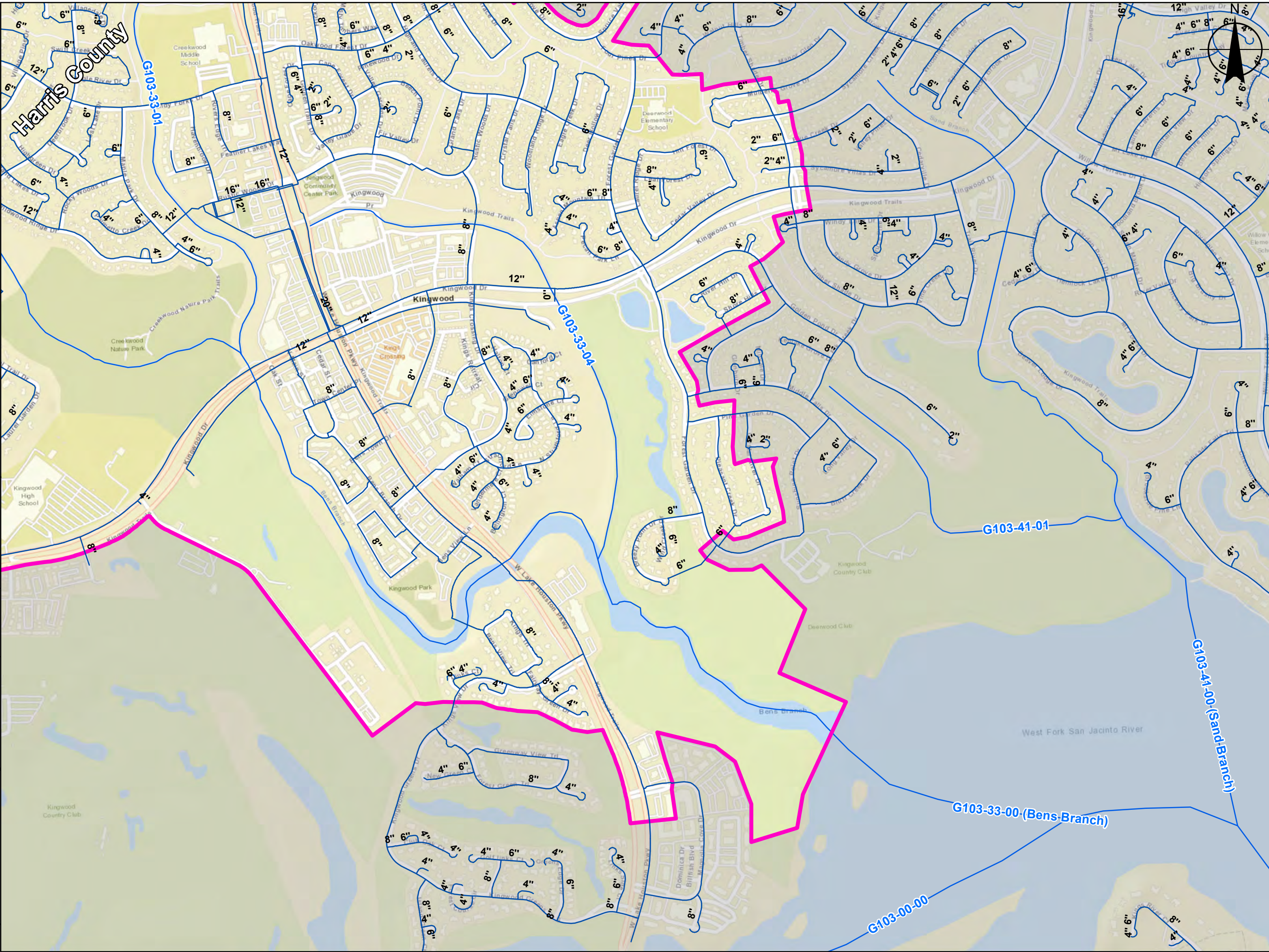


Exhibit 7-B COH Water Lines






IMPROVEMENTS TO THE KINGWOOD DIVERSION CHANNEL

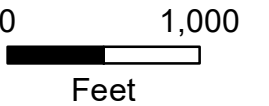
Proj: NS.16532.000 December 2022

Y:\Projects\0015000\0016500\16532 Kingwood Diversion Ditch Improvements\Report\PER\Exhibits\Exhibit 7 Waterlines.mxd



Legend

-  COH Waterlines
-  Kingwood Diversion
-  Streams
-  Study Area
-  County Boundary



**Exhibit 7-C
COH Water Lines**

IMPROVEMENTS TO THE KINGWOOD
DIVERSION CHANNEL

Proj: NS.16532.000 December 2022