

### Legend

- Kingwood Diversion Ditch
- Streams
- Study Area
- County Boundary

### Land Use

- Commercial
- Gov/Med/Edu
- Industrial
- Multiple
- Other
- Parks/Open Spaces
- Residential
- Undevelopable
- Vacant Developable (includes Farming)

0 1,000  
Feet



**Exhibit 5-A**  
**Land Use Land Cover**

IMPROVEMENTS TO THE KINGWOOD DIVERSION CHANNEL

Proj: NS.16532.000      April 2022

O:\Projects\NS.16532.001\_Kingwood\_PER (USE PANZURA)\GIS\Exhibits\PER\Exhibit 4 Land Use Land Cover.mxd

O:\Projects\NS.16532.001 Kingwood PER (USE PANZURA)\GIS\Exhibits\PER\Exhibit 4 Land Use Land Cover.mxd



### Legend

- Kingwood Diversion Ditch
- Streams
- Study Area
- County Boundary

### Land Use

- Commercial
- Gov/Med/Edu
- Industrial
- Multiple
- Other
- Parks/Open Spaces
- Residential
- Undevelopable
- Vacant Developable (includes Farming)

0 1,000 Feet
















### Exhibit 5-B Land Use Land Cover

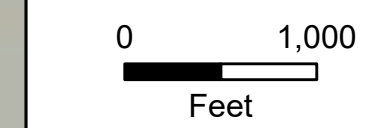
IMPROVEMENTS TO THE KINGWOOD DIVERSION CHANNEL

O:\Projects\NS.16532.001\_Kingwood PER (USE PANZURA)\GIS\Exhibits\PER\Exhibit 4 Land Use Land Cover.mxd



### Legend

-  Kingwood Diversion Ditch
  -  Streams
  -  Study Area
  -  County Boundary
- #### Land Use
-  Commercial
  -  Gov/Med/Edu
  -  Industrial
  -  Multiple
  -  Other
  -  Parks/Open Spaces
  -  Residential
  -  Undevelopable
  -  Vacant Developable (includes Farming)



### Exhibit 5-C Land Use Land Cover

IMPROVEMENTS TO THE KINGWOOD DIVERSION CHANNEL