


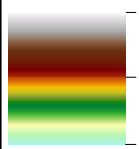



Project Note: LiDAR data based on Texas Natrual Resource Information System (TNRIS) 2018 LiDAR data.



Legend

-  Streams
 -  County Boundary
 -  Study Area
- LiDAR 2018 (ft)**
-  High : 124.482
 -  Low : 35.2461

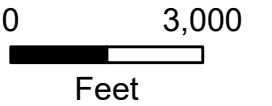


Exhibit 4 Topographic Map

IMPROVEMENTS TO THE KINGWOOD DIVERSION CHANNEL

Proj: NS.16532.000 April 2022

O:\Projects\NS.16532.001 Kingwood PER (USE PANZURA)\GIS\Exhibits\PER\Exhibit 3 Topo Map.mxd

