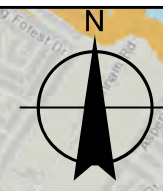


O:\Projects\NS.16532.001 Kingwood PER (USE PANZURA)\GIS\Exhibits\PER\Exhibit 2 FEMA Map.mxd







Project Note:
 Project is located in

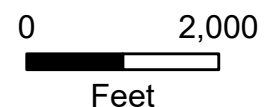
City of Houston within Harris County
 FEMA Map No. 48201C0305L (Effective Date 06/18/2007)
 FEMA Map No. 48201C0315L (Effective Date 06/18/2007)
 FEMA Map No. 48201C0320L (Effective Date 06/18/2007)

Unincorporated Montgomery County
 FEMA Map No. 48339C0750H (Effective Date 8/18/2014)



Legend

-  County Boundary
-  Project Boundary
-  Streams
- FEMA Floodplain**
-  0.2 PCT Annual Chance Flood Hazard
-  1 PCT Annual Chance Flood Hazard
-  Floodway



**Exhibit 2
 FEMA Floodplain**

IMPROVEMENTS TO THE KINGWOOD DIVERSION CHANNEL

