

## No Common Name (G103-38-01)








HCFCFD designation: G103-38-01

### Proposed Project Reaches:

1. Upper limits to Chestnut Ridge Rd.
2. Chestnut Ridge Rd to confluence with Kingwood Diversion Ditch

### Recommended Improvement:

- Reach 2: Revise existing concrete channel section

	<b>Construction Predecessor:</b>	Kingwood Diversion Ditch Reach 1
	<b>Cost:</b>	Construction: \$2.2 M
	<b>Additional ROW required:</b>	None
	<b>ROW control:</b>	HCFCFD
	<b>Inundation area removed from structures:</b>	0
	<b>Structures indirectly benefited:</b>	130*
	<b>Environmental Concerns:</b>	None

\*Indirectly benefited structures are historically flooded structures that are located well outside the mapped open channel floodplain and may benefit from local drainage improvements.

